

PLANNING STUDY
CITY OF CENTER
SHELBY COUNTY, TEXAS

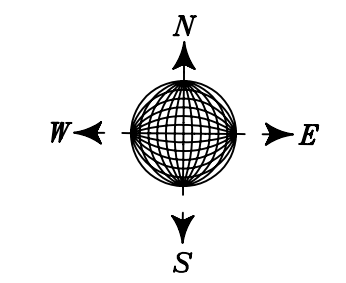
FIGURE 4.1

EXISTING LAND USE
PLANNING PERIOD
2004 - 2024

T.M.F. GLENNING & ASSOCIATES, INC.
501 TRAIL LAKE DRIVE
PLANO, TEXAS 75093
972.393.9424
PLANNING AND MANAGEMENT CONSULTANTS
FEBRUARY, 2005

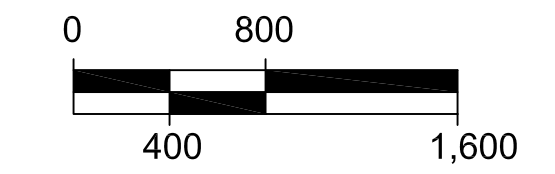
BASE MAPPING PROVIDED BY:
SA STOKES & ASSOCIATES, INC.
CONSULTANT ENGINEERS
P.O. BOX 1114 HENDERSON, TEXAS 75643
(903) 657-7558 Fax (903) 657-7664

FINANCED THROUGH THE OFFICE OF RURAL COMMUNITY AFFAIRS OF THE STATE OF TEXAS. The preparation of this document was financed through the provision of a Texas Community Development Program Grant from the U.S. Department of Housing and Urban Development.



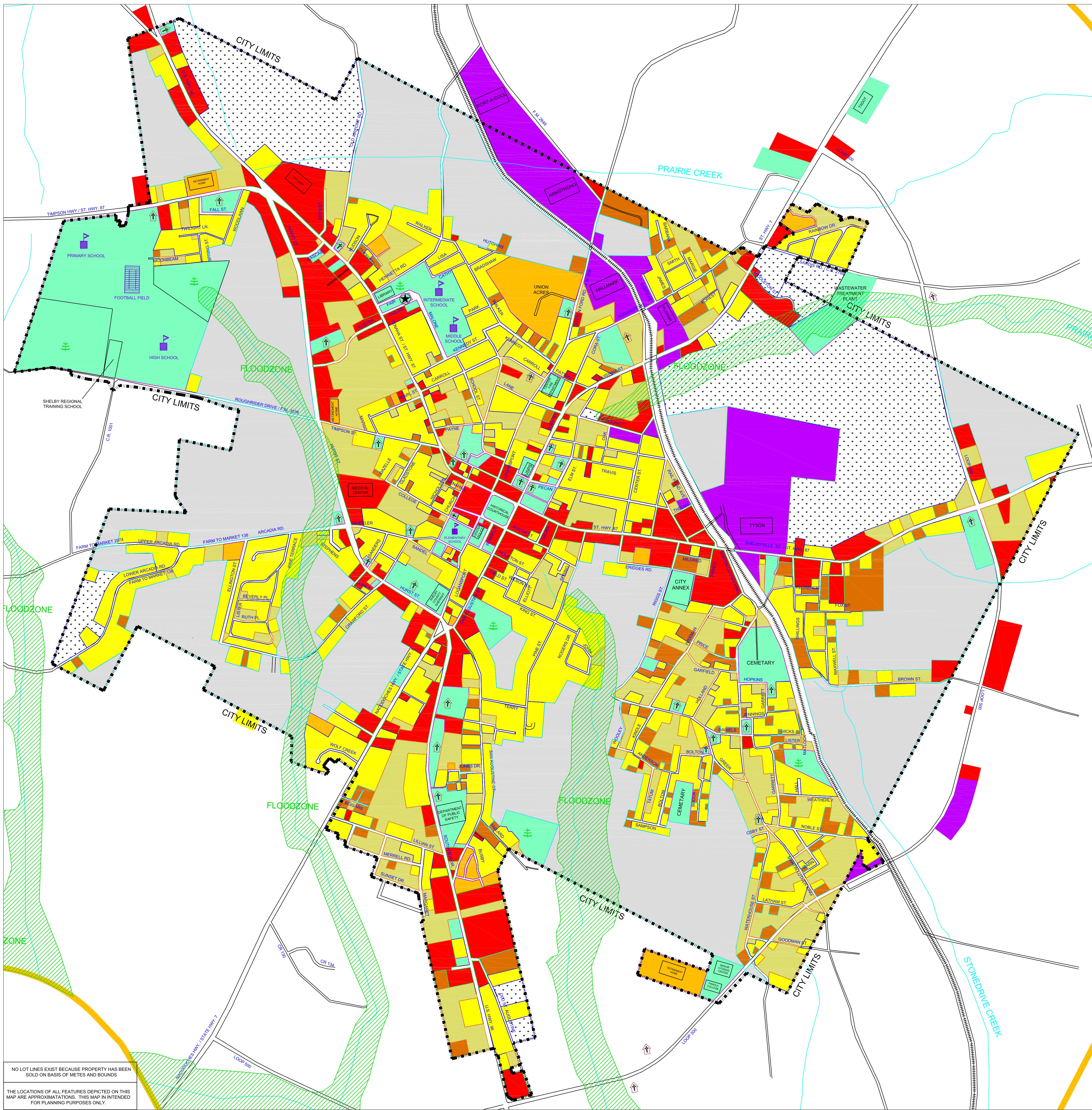
LEGEND

- CITY PARK
- WATER TOWER
- SCHOOL
- CHURCH
- CITY HALL



EXISTING LANDUSE

- SINGLE-FAMILY
- MULTI FAMILY
- MOBILE HOME
- COMMERCIAL
- INDUSTRIAL
- PUBLIC/SEMI-PUBLIC
- AGRICULTURAL
- VACANT DEVELOPED
- VACANT UNDEVELOPED



NO LOT LINES EXIST BECAUSE PROPERTY HAS BEEN SOLD ON BASIS OF METES AND BOUNDS
THE LOCATIONS OF ALL FEATURES DEPICTED ON THIS MAP ARE APPROXIMATIONS. THIS MAP IS INTENDED FOR PLANNING PURPOSES ONLY.